

## PROJECT DIRECTORY

### OWNER/DEVELOPER

BOOS DEVELOPMENT GROUP, INC.  
2651 MCCORMICK DRIVE  
CLEARWATER, FL 33759  
(727) 669-2900  
CONTACT: LORA PERSSON

### CIVIL ENGINEER

FORESITE GROUP, INC.  
5185 PEACHTREE PKWY., SUITE 240  
NORCROSS, GA 30092  
(770) 368-1399  
CONTACT: BRAD HORBAL, P.E.

### SURVEYOR

SMW ENGINEERING GROUP, INC.  
1550 WOODS OF RIVERCHASE DRIVE, SUITE 100  
HOOVER, ALABAMA 35244  
(205) 252-6985  
CONTACT: WILLIAM H. SOMMERVILLE, III

### GEOTECHNICAL ENGINEER

TIERRA, INC.  
7351 TEMPLE TERRACE HIGHWAY  
TAMPA, FL 33637  
(813) 989-1355  
CONTACT: KEVIN H. SCOTT, P.E.

## UTILITY PROVIDERS

CITY OF MILTON WATER, SEWER & GAS  
6738 DIXON ST.  
MILTON, FL 32570  
(850) 983-5434  
CONTACT: JESSE CORNELL

### GULF POWER

5120 DOGWOOD DRIVE  
MILTON, FL 32570  
429-2429  
CONTACT: DAVID WEATHERS

### AT&T

6689 E. MAGNOLIA ST.  
MILTON, FL 32570  
(850) 623-3811  
CONTACT: STEVE KENNINGTON

## SITE DEVELOPMENT PLANS FOR:

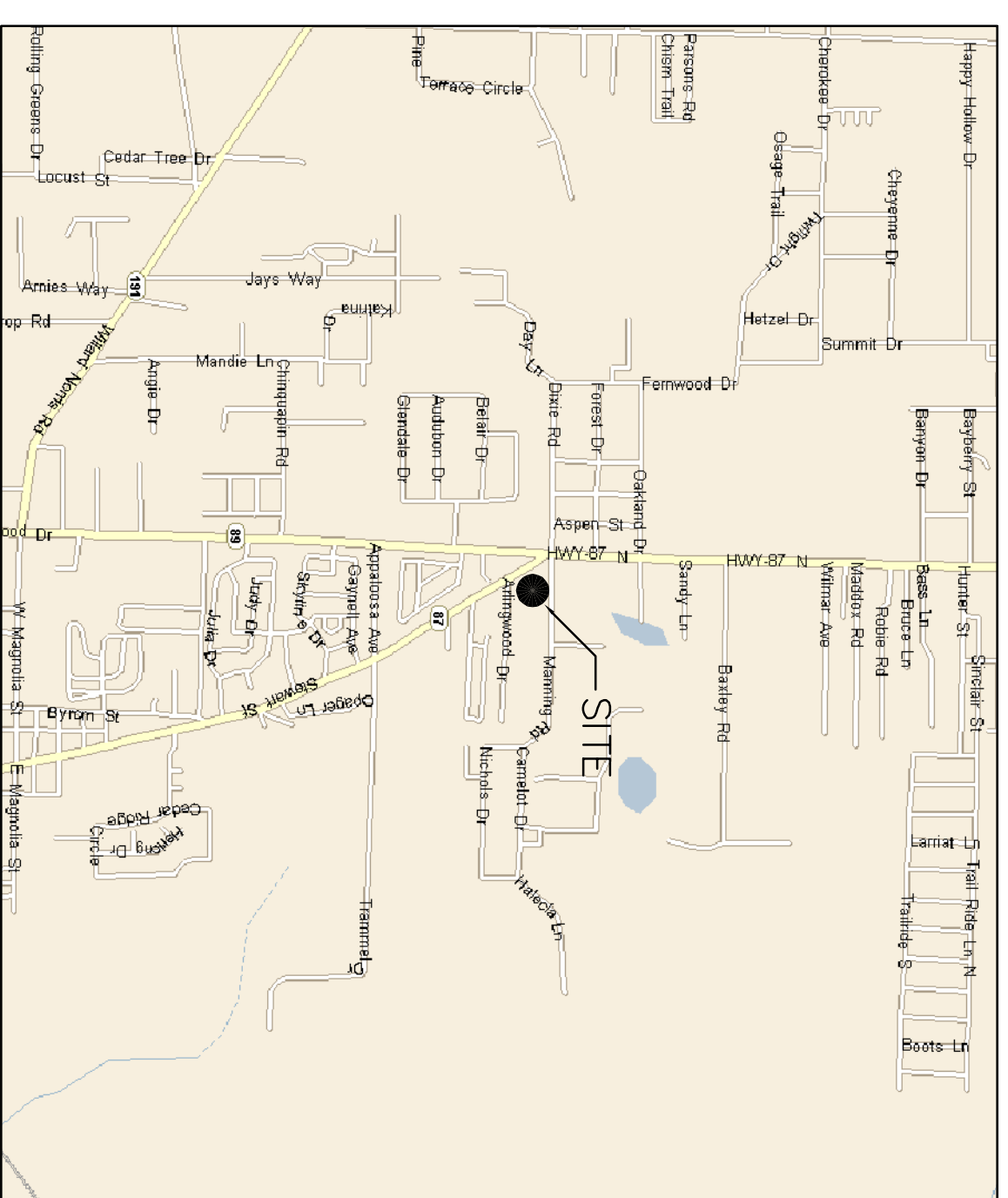
# FAMILY DOLLAR

PROJECT # 401701

6384 HWY 87 N

MILTON, SANTA ROSA COUNTY, FL

SE 1/4 SEC 21, T-2-N, R-28-W, ZONED: HDC




VICINITY MAP  
NOT TO SCALE

SITE DISTURBED AREA=1.92 ACRES

24 HR CONTACT: MR. W. BRANT ADEN, P.E.  
(770) 368-1399

PREPARED BY:




**foresite**  
group

Foresite Group, inc.  
5185 Peachtree Pkwy  
Suite 240  
Norcross, GA. 30092  
o | 770.368.1399  
f | 770.368.1944

www.foresitegroupinc.com

MAY 27TH, 2009  
163.017



## SHEET INDEX

G-1	COVER SHEET
V-1 to V-7	SURVEY
C-0	DEMOLITION PLAN
C-1	SITE PLAN
C-1.1	FDOT SITE PLAN
C-1.2	SIGHT DISTANCE PLAN
C-2	PAVING, GRADING & DRAINAGE PLAN
C-2.1	FDOT PAVING, GRADING & DRAINAGE PLAN
C-2.2	OVERALL SIGHT DISTANCE PLAN
C-2.3	STORM DRAINAGE PROFILES AND DETAILS
C-3	UTILITY PLAN AND PROFILE
C-3.1	FDOT UTILITY PLAN
C-4	INITIAL EROSION CONTROL PLAN
C-4.1	INTERMEDIATE EROSION CONTROL PLAN
C-4.2	FINAL EROSION CONTROL PLAN
C-5	PAVING DETAILS
C-6	CONSTRUCTION DETAILS
C-7	UTILITY DETAILS
C-7.1	UTILITY DETAILS
C-8	EROSION CONTROL DETAILS
C-8.1	EROSION CONTROL DETAILS
C-8.2	EROSION CONTROL DETAILS
C-9	FDOT CONSTRUCTION DETAILS
C-9.1	FDOT CONSTRUCTION DETAILS
C-9.2	FDOT CONSTRUCTION DETAILS
C-9.3	FDOT CONSTRUCTION DETAILS
C-10	DRAINAGE DETAILS
L-1	LANDSCAPE PLAN
L-2	LANDSCAPE DETAILS

NOTE: THE DEVELOPER, BOOS DEVELOPMENT, WILL BE RESPONSIBLE FOR MONITORING CONSTRUCTION AND SUBMITTING THE NOTICE OF CONSTRUCTION COMMENCEMENT AND AS-BUILT CERTIFICATIONS TO THE DISTRICT FOR THE PROJECT WHEN COMPLETE.

### REVISIONS:

NO.	DESCRIPTION:	INITIALS:	DATE:
1	PER FAMILY DOLLAR	BLH	10/26/09
2	FDOT COMMENTS	BLH	11/17/09
3	CITY COMMENTS	BLH	11/23/09
4	NWF/WMD COMMENTS	BLH	01/28/10
5	BID SET	BLH	02/19/10

