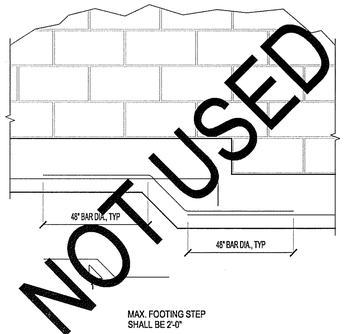

1 FOUNDATION DETAIL
SCALE:3/4"=1'-0"
REF:FOUNDATION PLAN

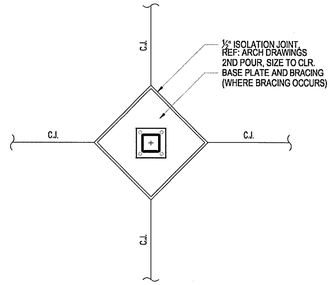

2 FOUNDATION DETAIL
SCALE:3/4"=1'-0"
REF:FOUNDATION PLAN

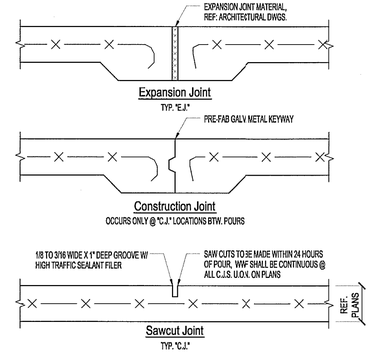

3 FOUNDATION DETAIL
SCALE:3/4"=1'-0"
REF:FOUNDATION PLAN

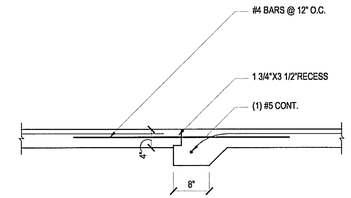

4 FOUNDATION DETAIL
SCALE:3/4"=1'-0"
REF:FOUNDATION PLAN

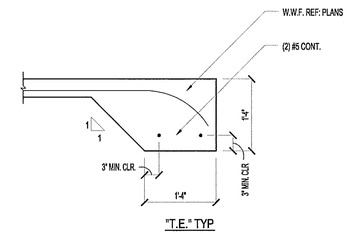

5 FOUNDATION DETAIL
SCALE:3/4"=1'-0"
REF:FOUNDATION PLAN

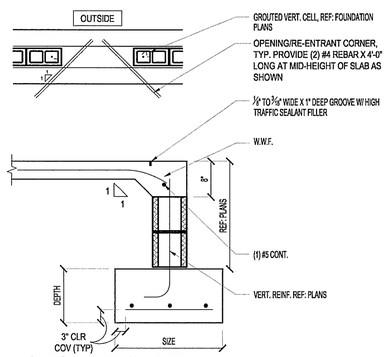

6 FOUNDATION DETAIL
SCALE:3/4"=1'-0"
REF:FOUNDATION PLAN

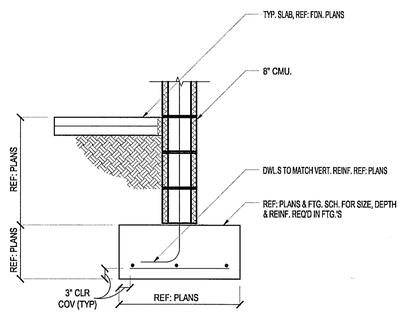

7 FOUNDATION DETAIL
SCALE:3/4"=1'-0"
REF:FOUNDATION PLAN

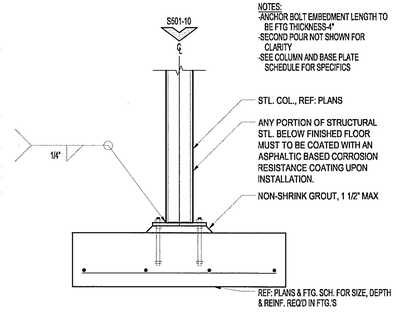

8 FOUNDATION DETAIL
SCALE:3/4"=1'-0"
REF:FOUNDATION PLAN

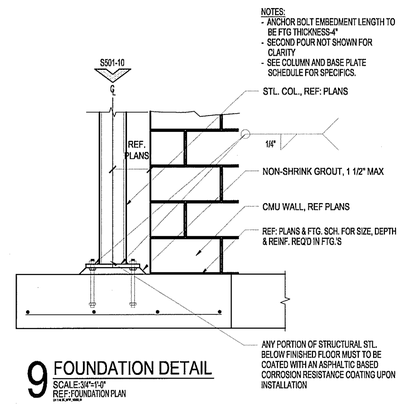

9 FOUNDATION DETAIL
SCALE:3/4"=1'-0"
REF:FOUNDATION PLAN

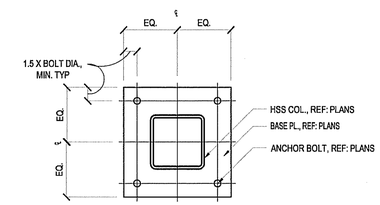

10 BASE PLATE DETAIL
SCALE:1 1/2"=1'-0"
REF:FOUNDATION PLAN

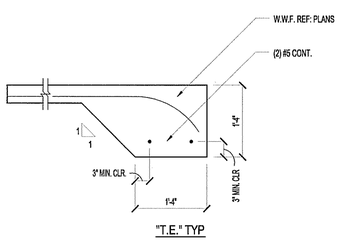

11 FOUNDATION DETAIL
SCALE:3/4"=1'-0"
REF:FOUNDATION PLAN

Cuhaci & Peterson
Architects Engineers Planners
Florida Corporate Certificate #AA C000526
1925 Prospect Avenue, Orlando, FL 32814
PH. 407.661.9100 - Fax 407.661.9101
www.c-p.com

CLIENT NAME
Weingarten Realty Investors, Inc.
2720 E. Colonial Drive
Orlando, FL 32803

PROJECT NAME
Outparcel 5 @ Palm Coast Landing
N.E.C. SR 100 and Belle Terre Parkway
Palm Coast, Florida

SHEET TITLE
FOUNDATION DETAILS

BRETT RYLANDS
FL# 50698

RELEASE

PROJECT NO.	DATE	DRAWN	CHECKED
208050	09/28/08	IR	BR

S501

COPYRIGHT © - All reports, plans, specifications, computer files, field data, notes and other documents are instruments of service prepared by Cuhaci & Peterson (C & P) as instruments of service remain the property of C & P. C & P shall retain all common law, statutory and other reserved rights, including the copyright thereto. Any use or reproduction of this document without permission from C & P is a violation of federal copyright laws.